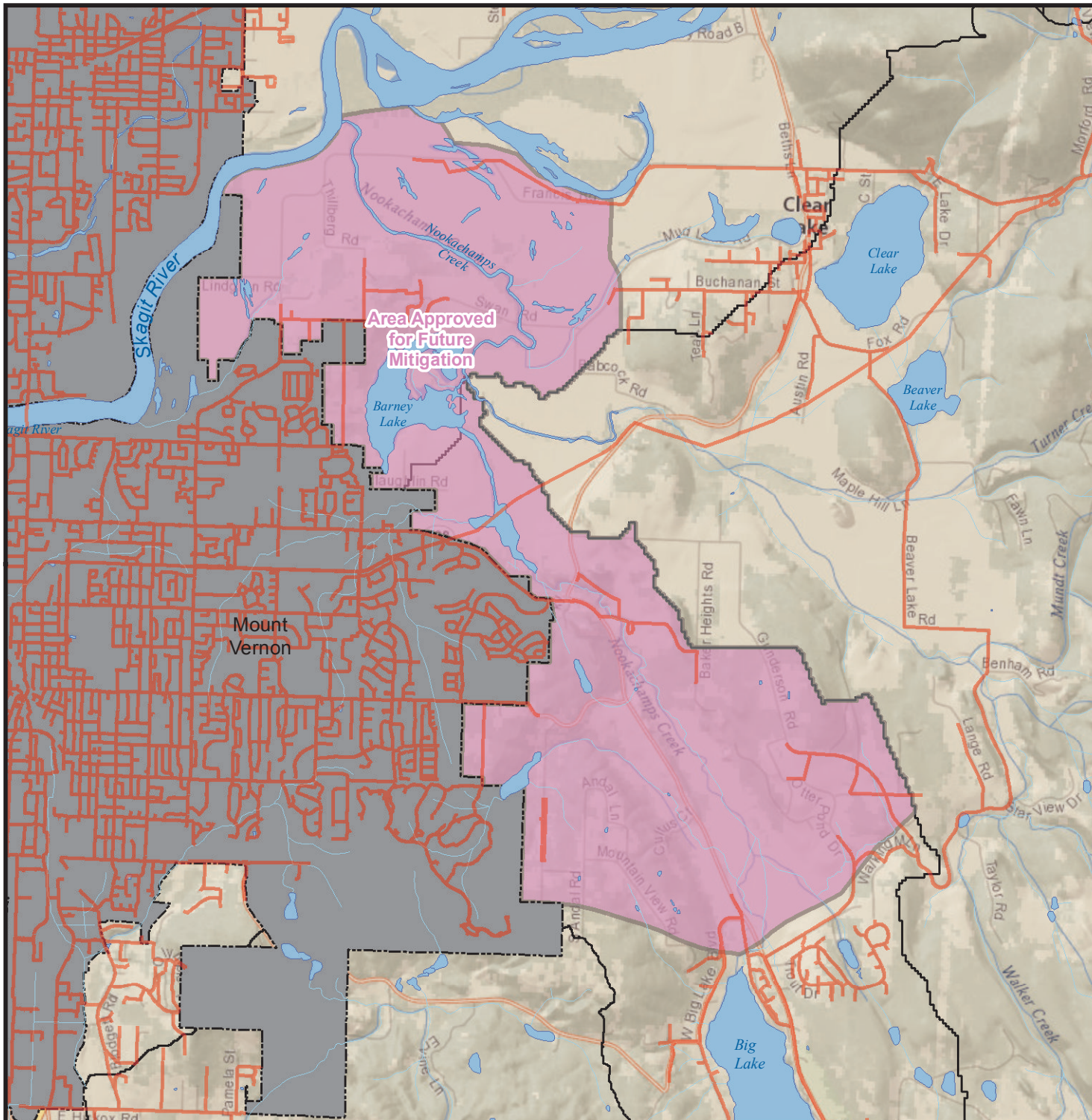




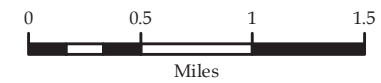


Big Lake Water Bank Approved Mitigation Area

Skagit River Watershed, Washington



-  Area Approved for Future Mitigation
-  Sub Basin Boundaries
-  City Boundaries
-  PUD Pipelines



4/23/2018

Projection: NAD 83 HARN Washington State Plane South