Washington Water Availability Committee

December 2020

Scott Pattee
Water Supply Specialist
USDA - NRCS – WA
Scott.pattee@usda.gov

Water Year to Date Precipitation	Percent NRCS 1981-2010 Median	October 1, 2020 - December 9, 2020

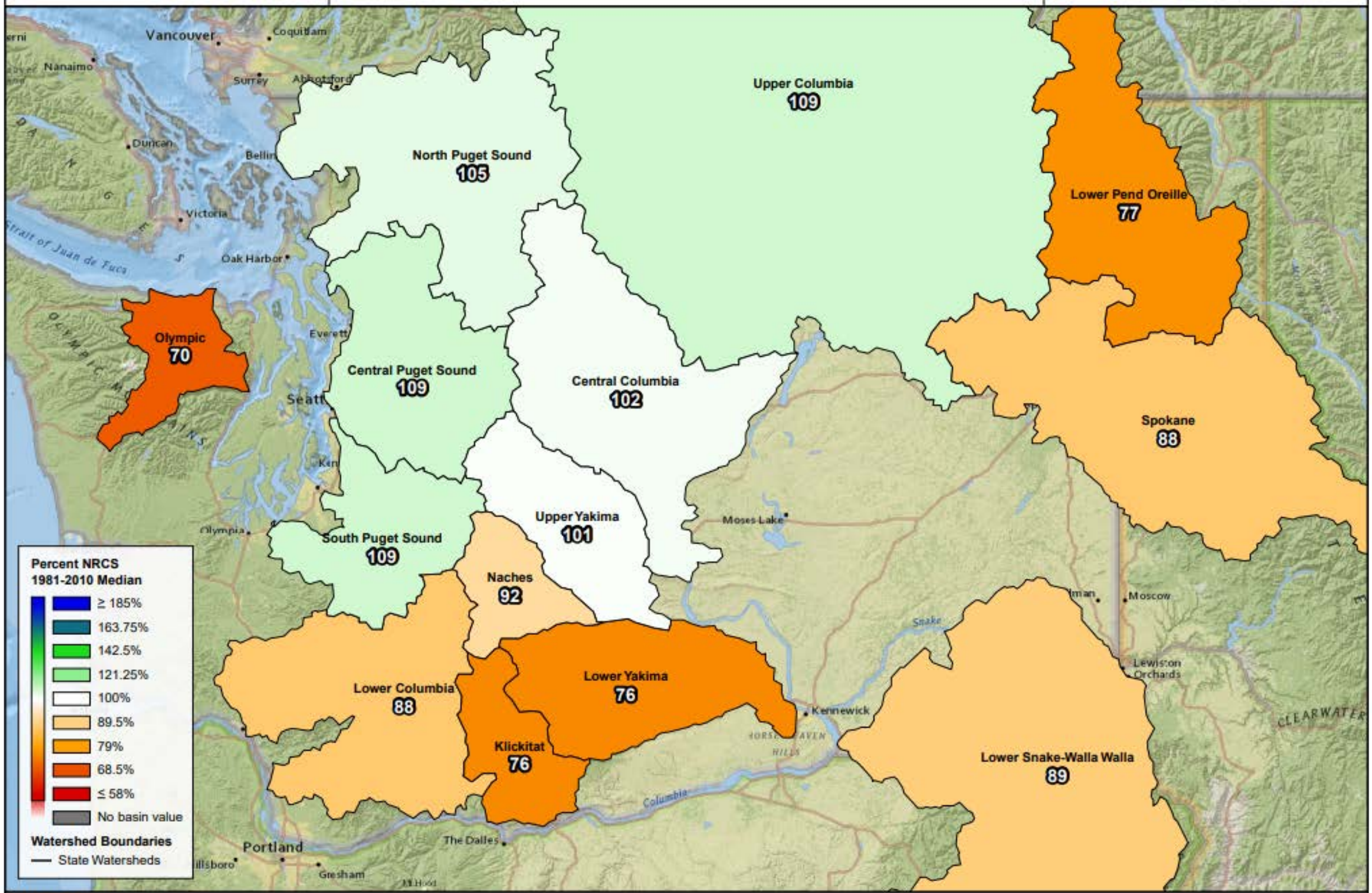

USDA Natural Resources Conservation Service
United States Department of Agriculture

N

0 10 20 40 60 80 100 Miles

Created 12-10-2020

Snow Water Equivalent	Percent NRCS 1981-2010 Median	December 10, 2020, first of day

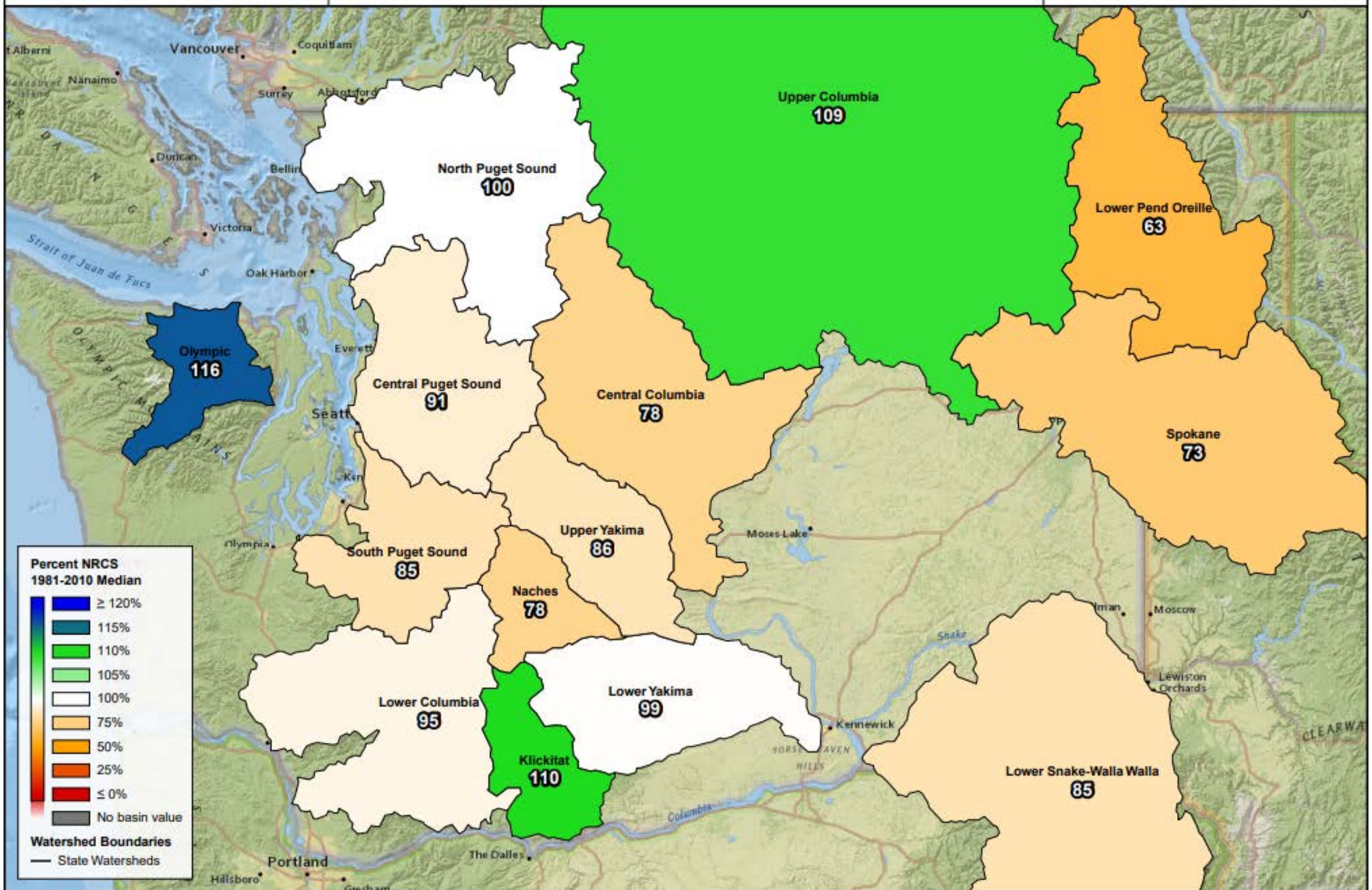

USDA Natural Resources Conservation Service
United States Department of Agriculture

N

0 10 20 40 60 80 100 Miles

Created 12-10-2020

Snow Depth	Value	December 9, 2020, first of day

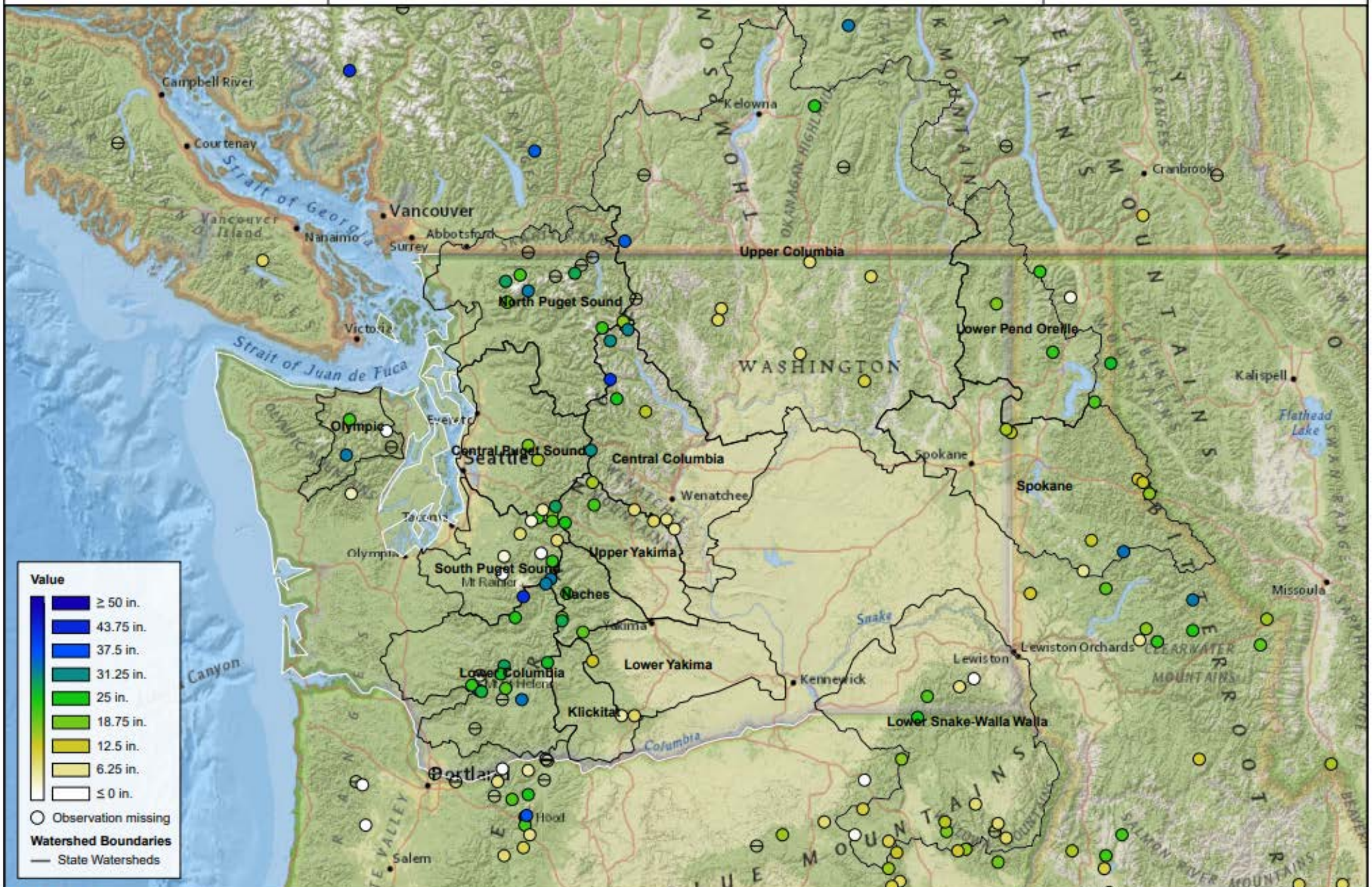

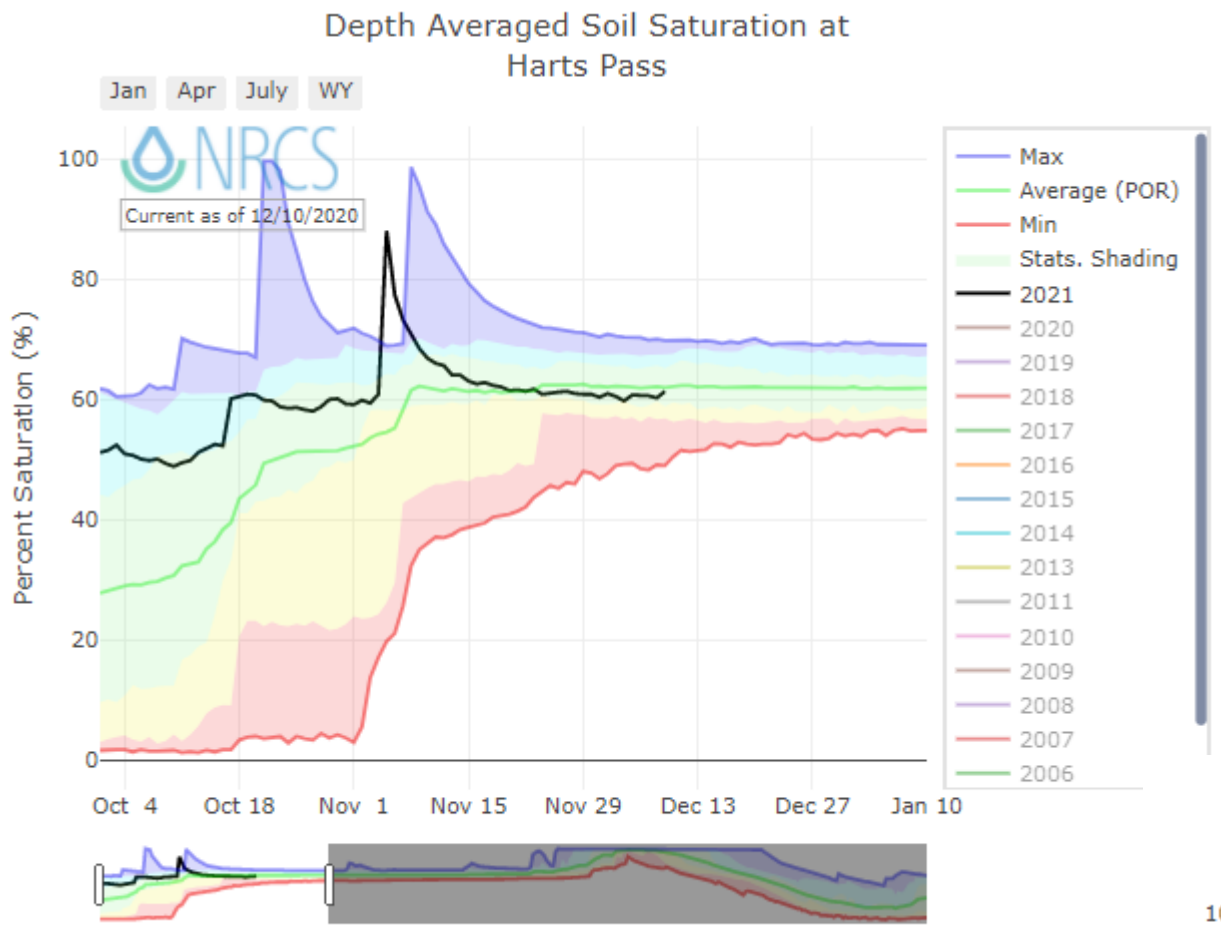

Statistical shading breaks at 10th, 30th, 50th, 70th, and 90th Percentiles.

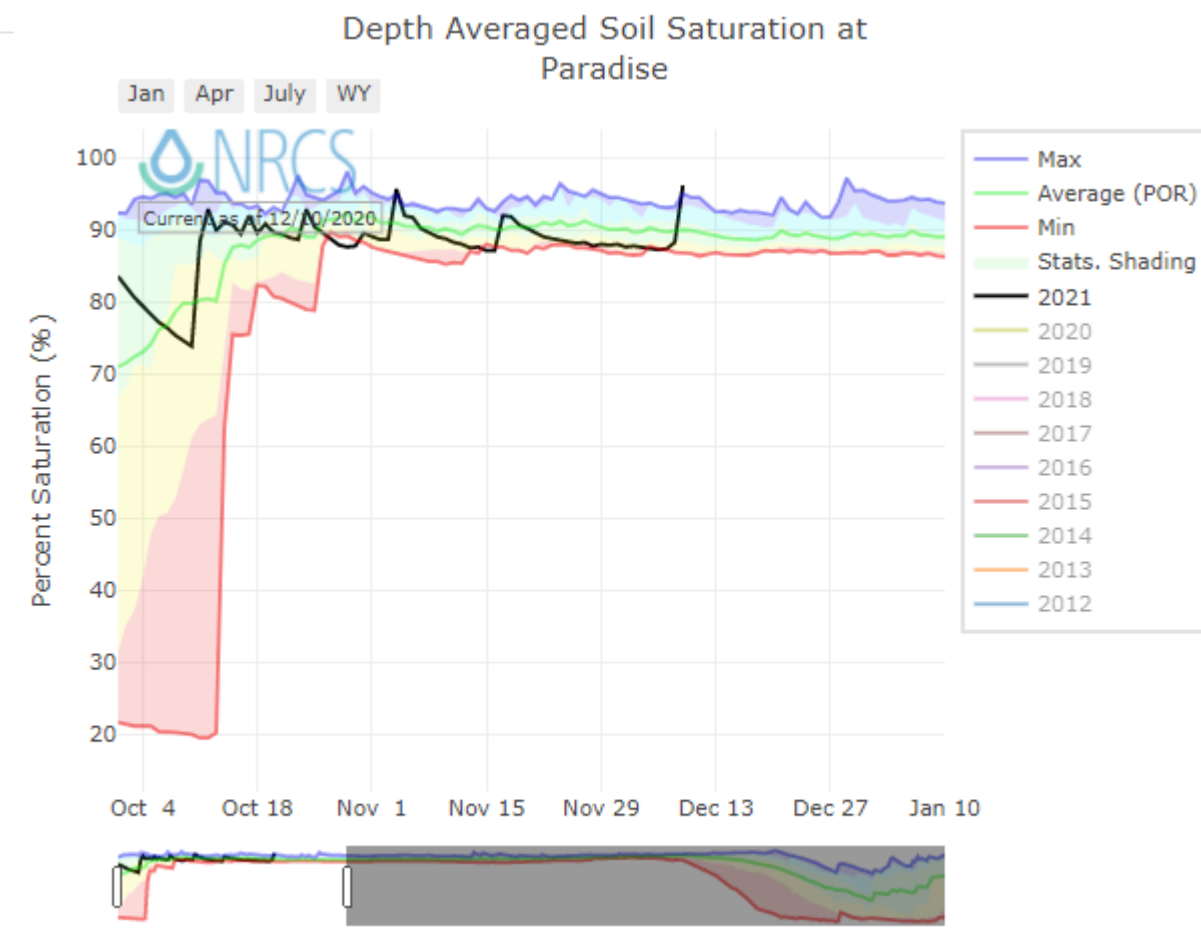

Statistical shading breaks at 10th, 30th, 50th, 70th, and 90th Percentiles.

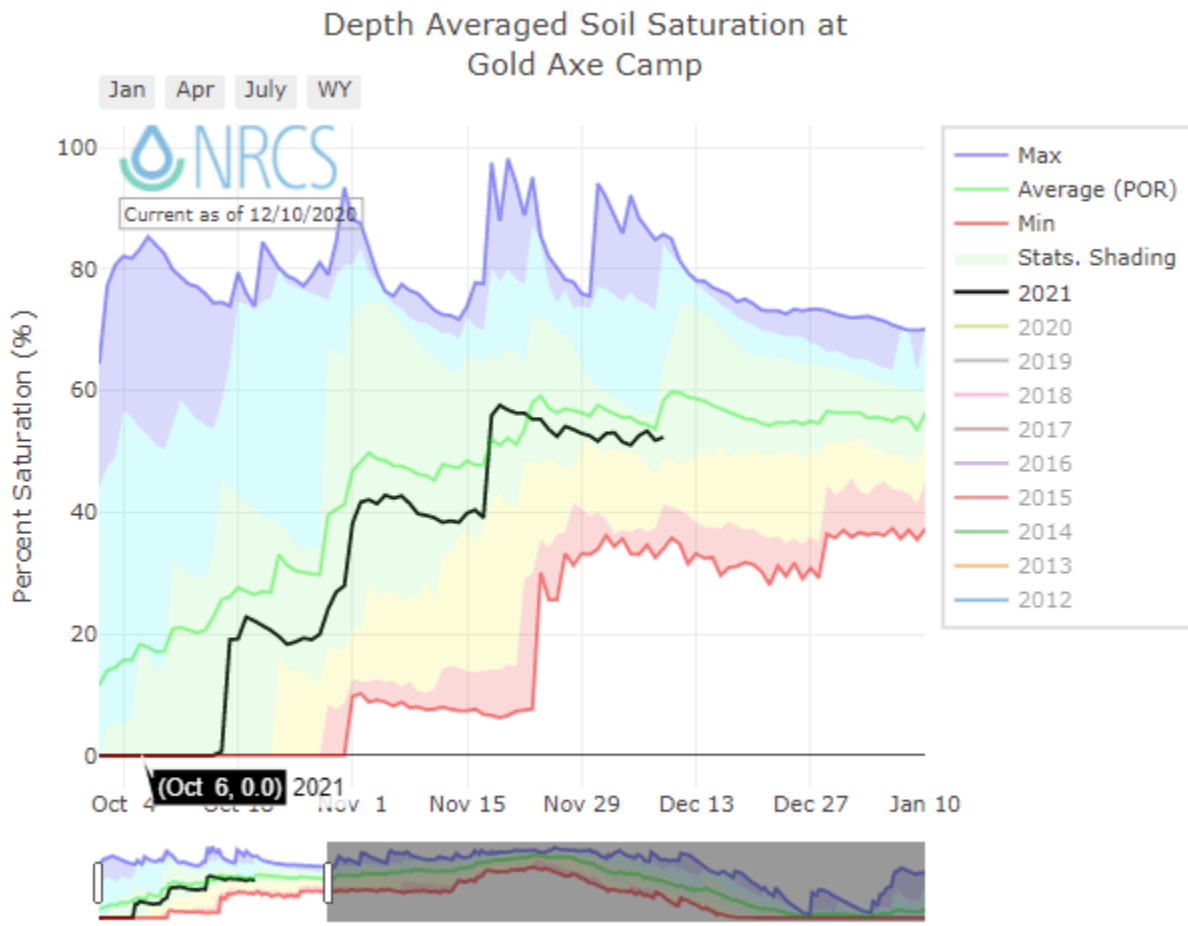

Statistical shading breaks at 10th, 30th, 50th, 70th, and 90th Percentiles.

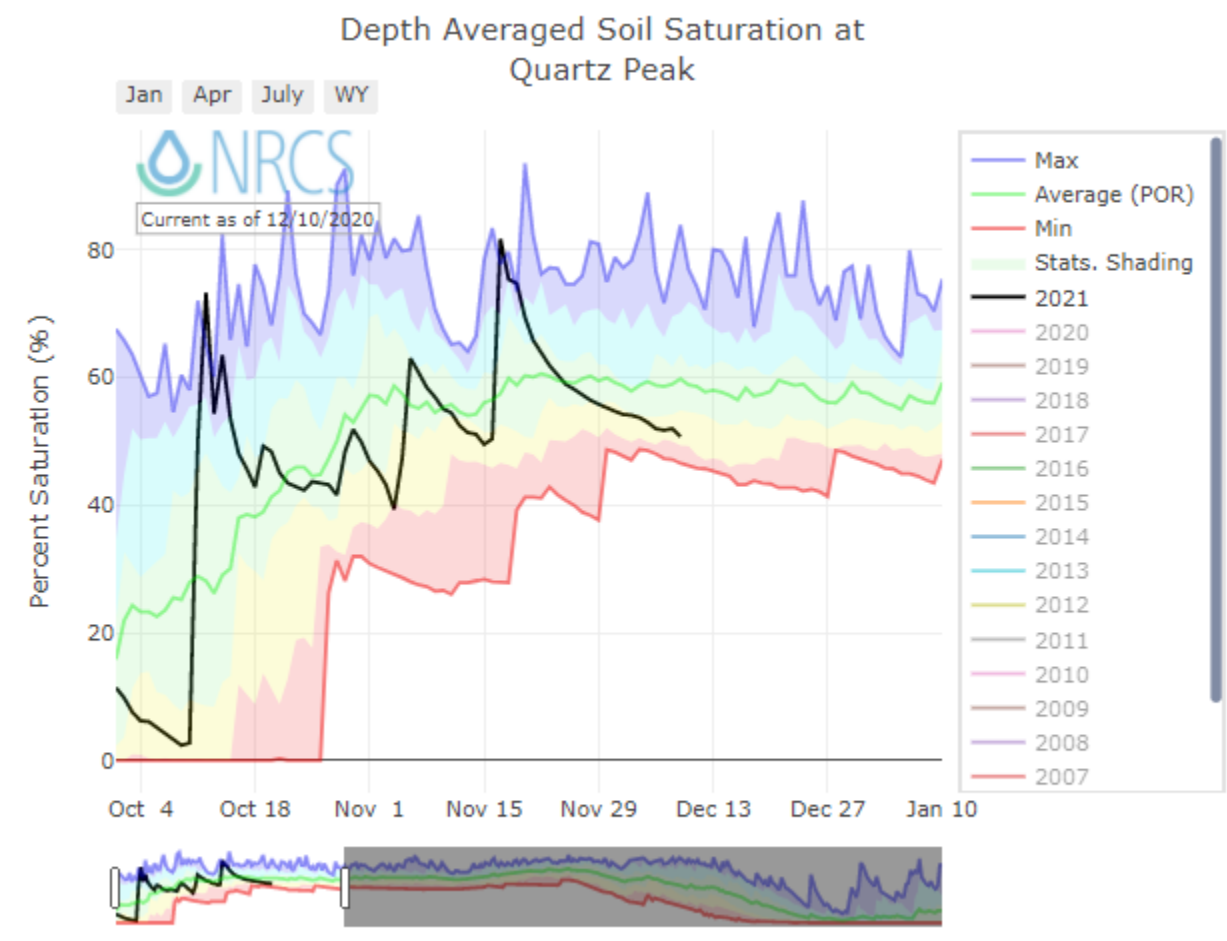

Statistical shading breaks at 10th, 30th, 50th, 70th, and 90th Percentiles.

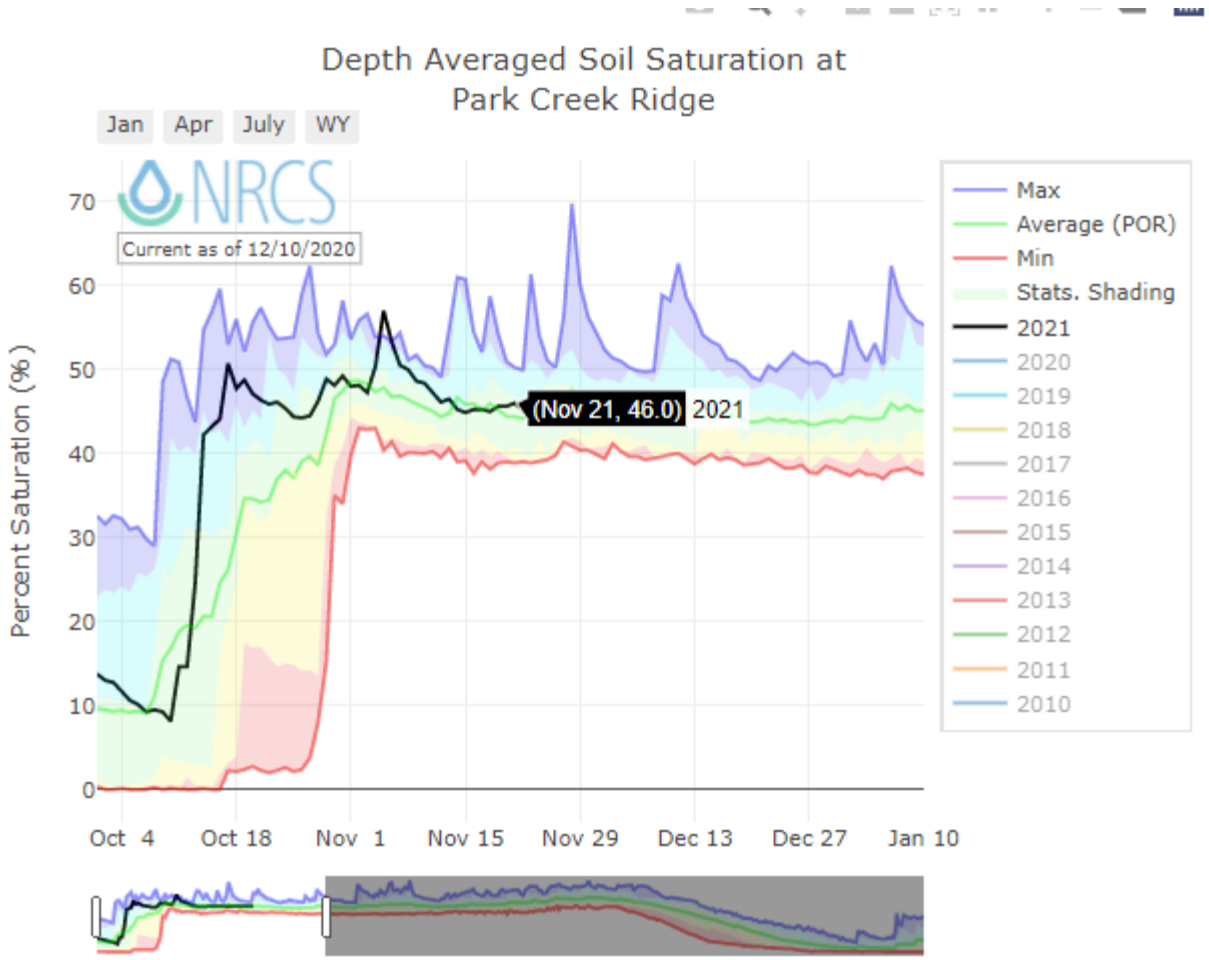

Statistical shading breaks at 10th, 30th, 50th, 70th, and 90th Percentiles.

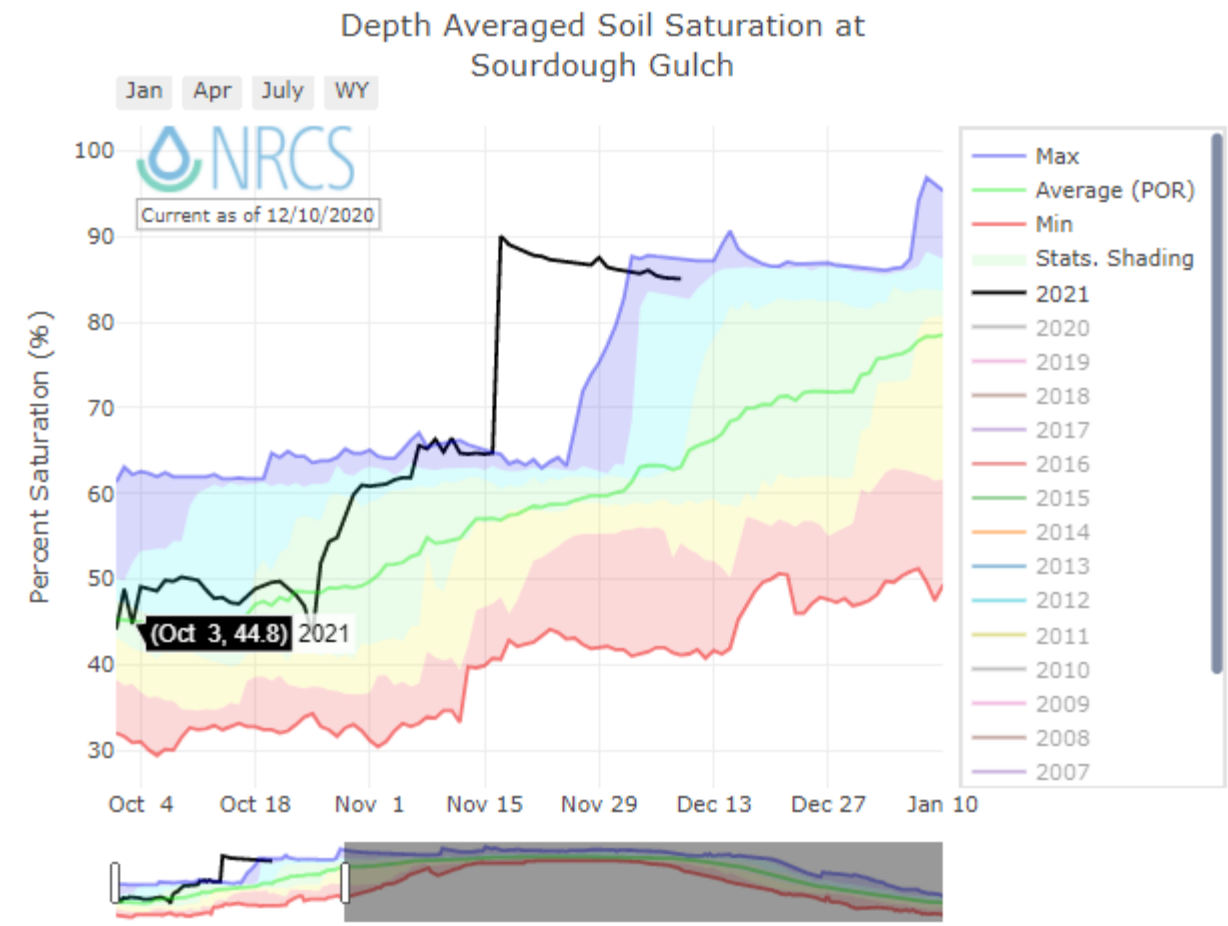

Statistical shading breaks at 10th, 30th, 50th, 70th, and 90th Percentiles.

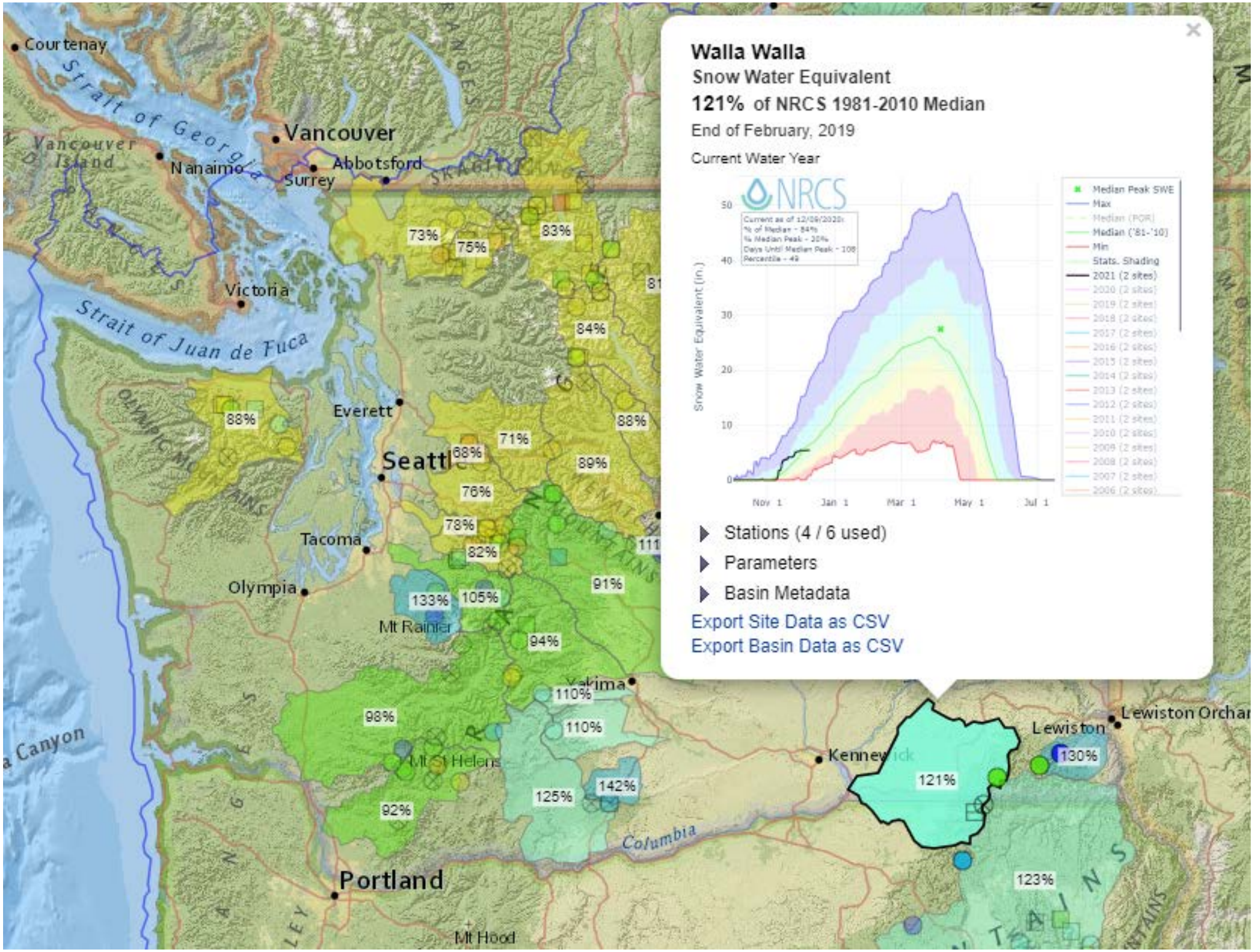

https://tinyurl.com/y476o7jl

Questions?

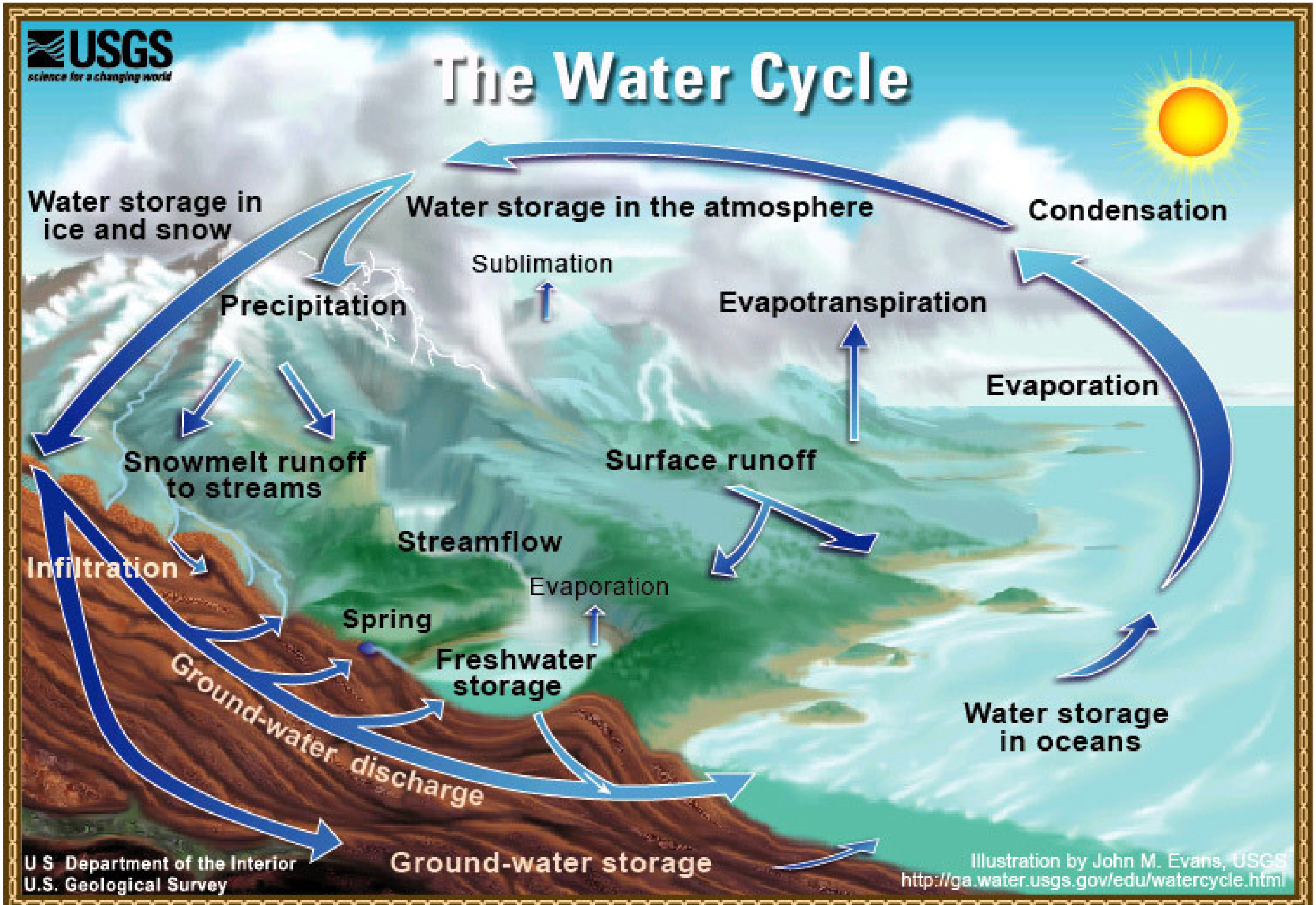
USGS
science for a changing world
The Water Cycle
Water storage in ice and snow
Water storage in the atmosphere
Condensation
Sublimation
Precipitation
Evapotranspiration
Evaporation
Snowmelt runoff to streams
Surface runoff
Streamflow
Infiltration
Evaporation
Spring
Freshwater storage
Ground-water discharge
Water storage in oceans
Ground-water storage
U S Department of the Interior
U.S. Geological Survey
Illustration by John M. Evans, USGS
http://ga.water.usgs.gov/edu/watercycle.html