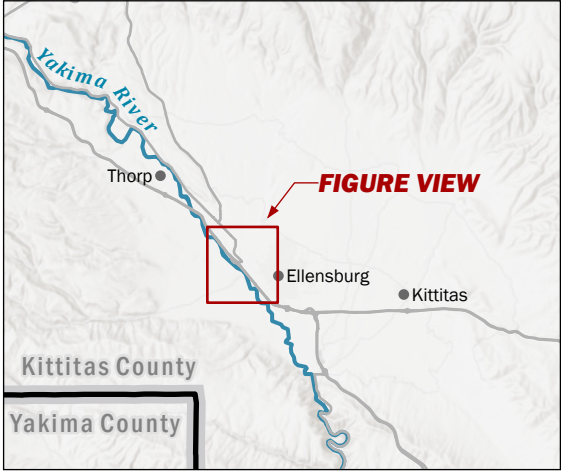
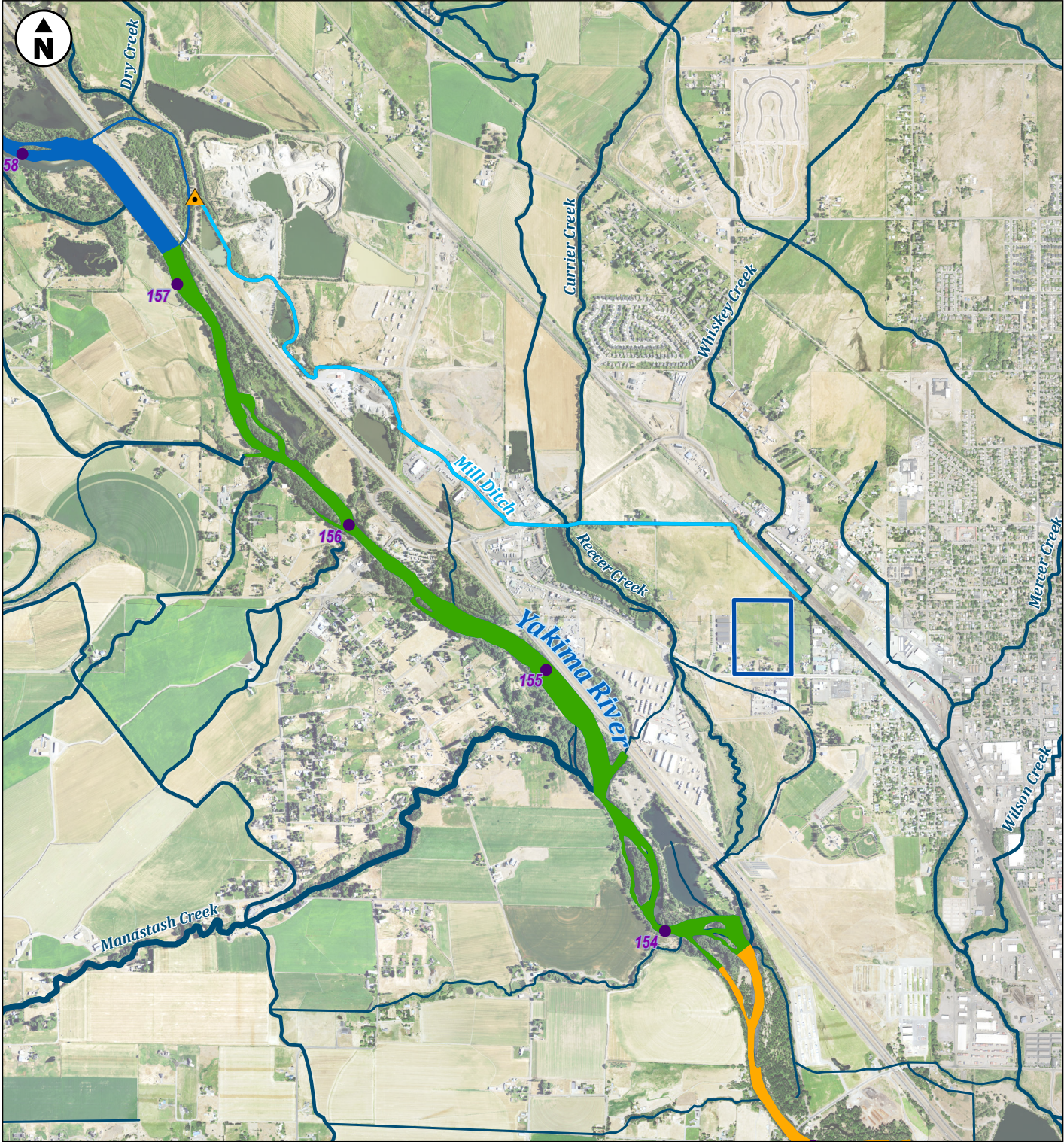


GIS Print: G:\projects\KittitasCountyWaterBanking\210277\Drawings\Proj\_3.0 to Proj\_3.2\KittitasCountyWaterBanking\_210277.aprx of Solar Dollar Project Vicinity Map | User: mchelle | Print Date: 4/20/2023

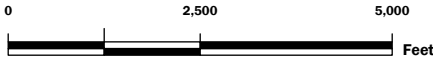


**Comments:** Place of use and point of withdrawal were mapped using Ecology's online GIS database.

**LEGEND:**

- Existing Point of Diversion
- Authorized Place of Use
- Watercourse (WA DNR)\*
- USGS River Mile
- Primary Reach
- Secondary Reach  
Extends to River Mile 127

**Note:**  
\* Some watercourse data from WA DNR has been slightly altered for cartographic purposes.



# Solar Dollar Project Vicinity Map

S4-83598-J 2022 Water Banking Grant Application  
Kittitas County, Washington



APR-2023  
PROJECT NO.  
210277

BY:  
SSS / WEG  
REVISED BY:  
TDC / DRH

FIGURE NO.  
**1**