













WRIA 12: The Clovers-Chambers Watershed

-  WRIA_Boundary
-  County Boundary
-  WAC 173-512 Control Stations
-  Military Base

Incorporated Cities

-  DuPont
-  Fircrest
-  Lakewood
-  Ruston
-  Steilacoom
-  Tacoma
-  University Place
-  Unincorporated UGA

