



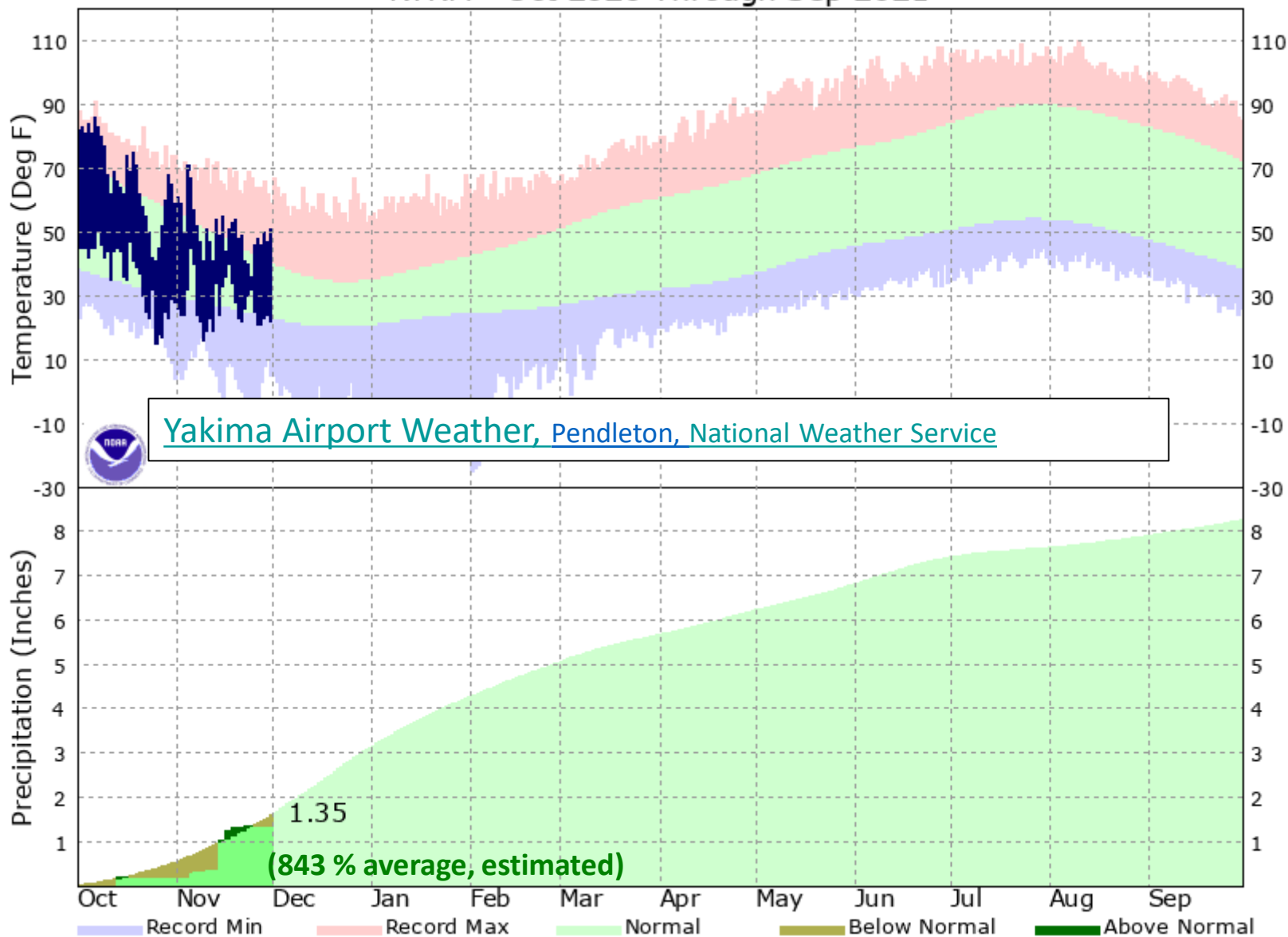
— BUREAU OF —
RECLAMATION

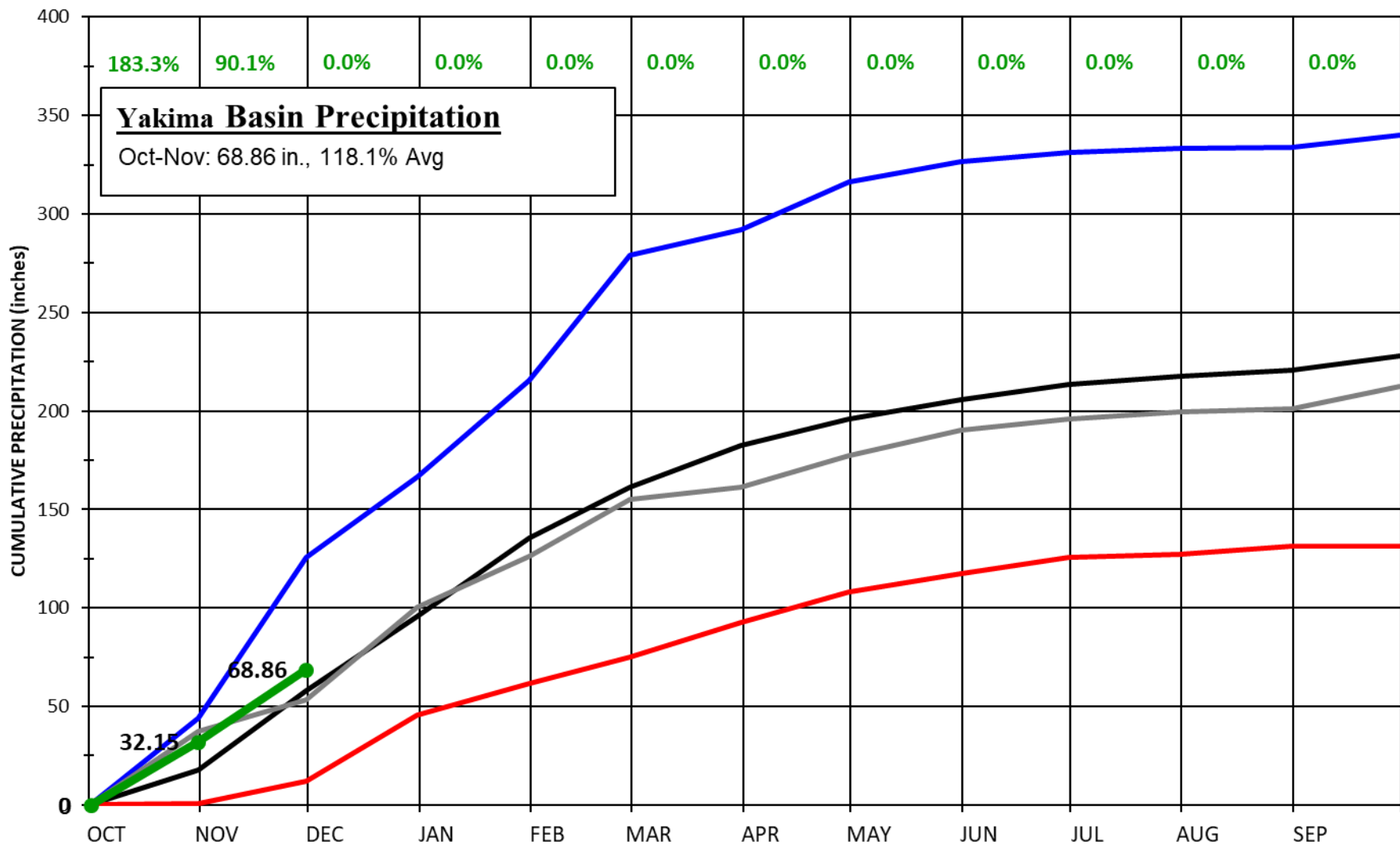
River Operations and TWSA Meeting

Yakima Basin, Washington

December 2, 2020, WY 2021

KYKM - Oct 2020 Through Sep 2021





Yakima Basin Precipitation
 Oct-Nov: 68.86 in., 118.1% Avg

- Maximum
- Average
- Minimum
- WY2019
- WY 2021

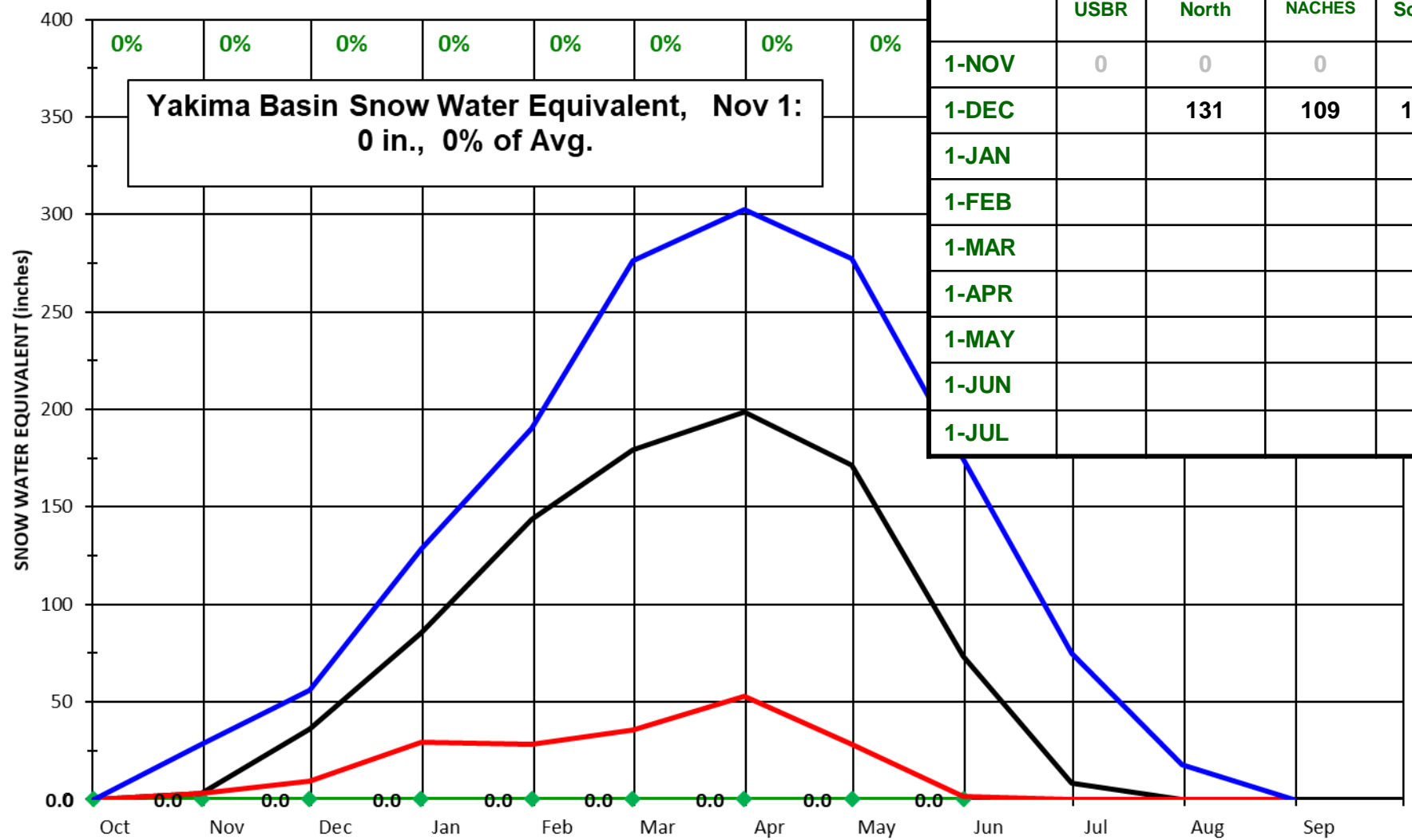
YAKIMA BASIN
Combined Cumulative Precipitation
5 Reservoir Sites
WATER YEARS 1981-2010

UNITED STATES
 DEPARTMENT OF THE INTERIOR
 BUREAU OF RECLAMATION
 YAKIMA FIELD OFFICE
 1917 MARSH ROAD
 YAKIMA, WA 98901

NRCS SWE % AVG

	USBR	North	NACHES	South
1-NOV	0	0	0	0
1-DEC		131	109	136
1-JAN				
1-FEB				
1-MAR				
1-APR				
1-MAY				
1-JUN				
1-JUL				

**Yakima Basin Snow Water Equivalent, Nov 1:
0 in., 0% of Avg.**

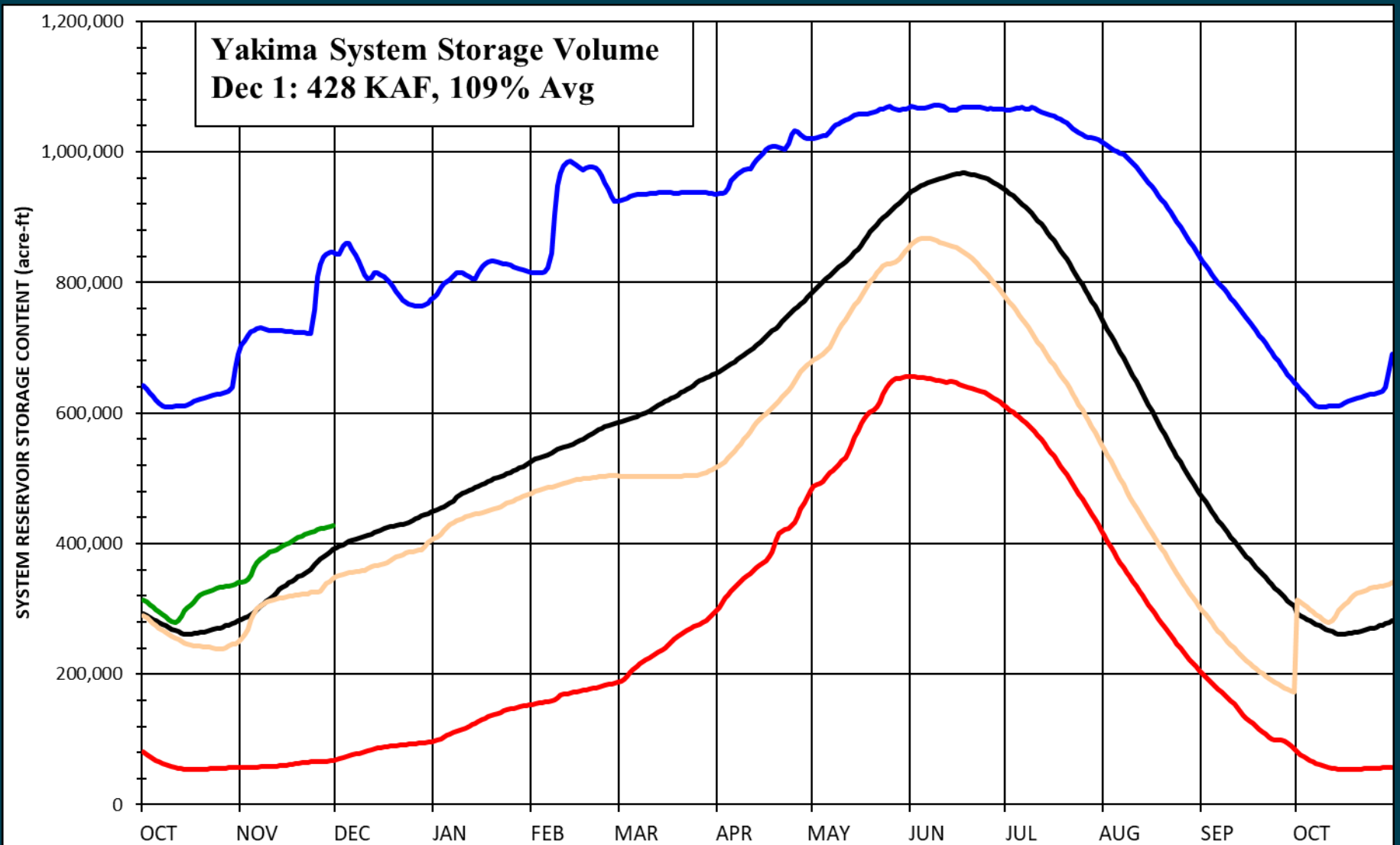


- ◆ Water Year 2021
- Average
- Low Year (2005)
- High Year (1999)

**YAKIMA BASIN WATER YEAR
SNOW WATER EQUIVALENT**

Average based on greater of 1971-2000 or POR-1995
Totals derived from 7 Yakima forecast sites
Corral, Stampede, Olallie, Fish, Bumping, Domerie, & Tunnel Avenue

UNITED STATES
DEPARTMENT OF THE INTERIOR
BUREAU OF RECLAMATION
YAKIMA FIELD OFFICE
1917 MARSH ROAD
YAKIMA, WA 98901



- Water Year 2021
- Minimum
- Average
- Maximum
- 2019

**YAKIMA PROJECT STORAGE
MEAN DAILY RESERVOIR VOLUME
SUMMARY HYDROGRAPH
WATER YEARS 1981-2010**

UNITED STATES
DEPARTMENT OF THE INTERIOR
BUREAU OF RECLAMATION
YAKIMA FIELD OFFICE
1917 MARSH ROAD
YAKIMA, WA 98901